

DISCLAIMER:

This guide is not an official Bocconi document. Every information you can find here is to help those in need.

In order to have precise information we strongly suggest using the official sources like the site or Be in Touch and to contact the representatives elected in the collegial bodies for B.Lab.

INDEX



1. PANORAMIC

- 1.1 Metro
- 1.2 Tram
- 1.3 Bus
- 1.4 Urban trains
- 1.5 Useful tips

2. HOW TO GET A TRANSPORT PASS

- 2.1 ATM Card



This guide is written by students with no intention of replacing university materials. It constitutes a useful tool for learning about the University but is not an official source and does not guarantee information as complete as the material recommended by the University itself.

METRO

City and areas

There are **5** metro lines in Milan :

M1

Rho-Fieramilano / Bisceglie → Sesto FS

M2

**Assago / Abbiategrasso → Cologno Nord /
Gessate**

M3

Comasina → San Donato

M4

San Cristoforo → Linate Aeroporto

M5

San Siro Stadio → Bignami Parco Nord

METRO

Important stops

M1

Here are the most important stops of the M1:



Lotto Fieramilanocity :
Interchange with **M5**

Cadorna FN : train station
connected to Malpensa Airport by
the “Malpensa Express” train

Duomo : main square of the city

METRO

Important stops

M2

Here are the most important stops of the M2:



Centrale FS : busiest train station in northern Italy

Garibaldi FS : important train station for national trains

Cadorna FN : FNM's train station. Regional Trenord trains to the suburbs, and fastest trains to Malpensa Airport depart from here.

P.ta Genova : closest stop to **Bocconi**. 22 minutes walking or 9 minutes by tram (Line 9)

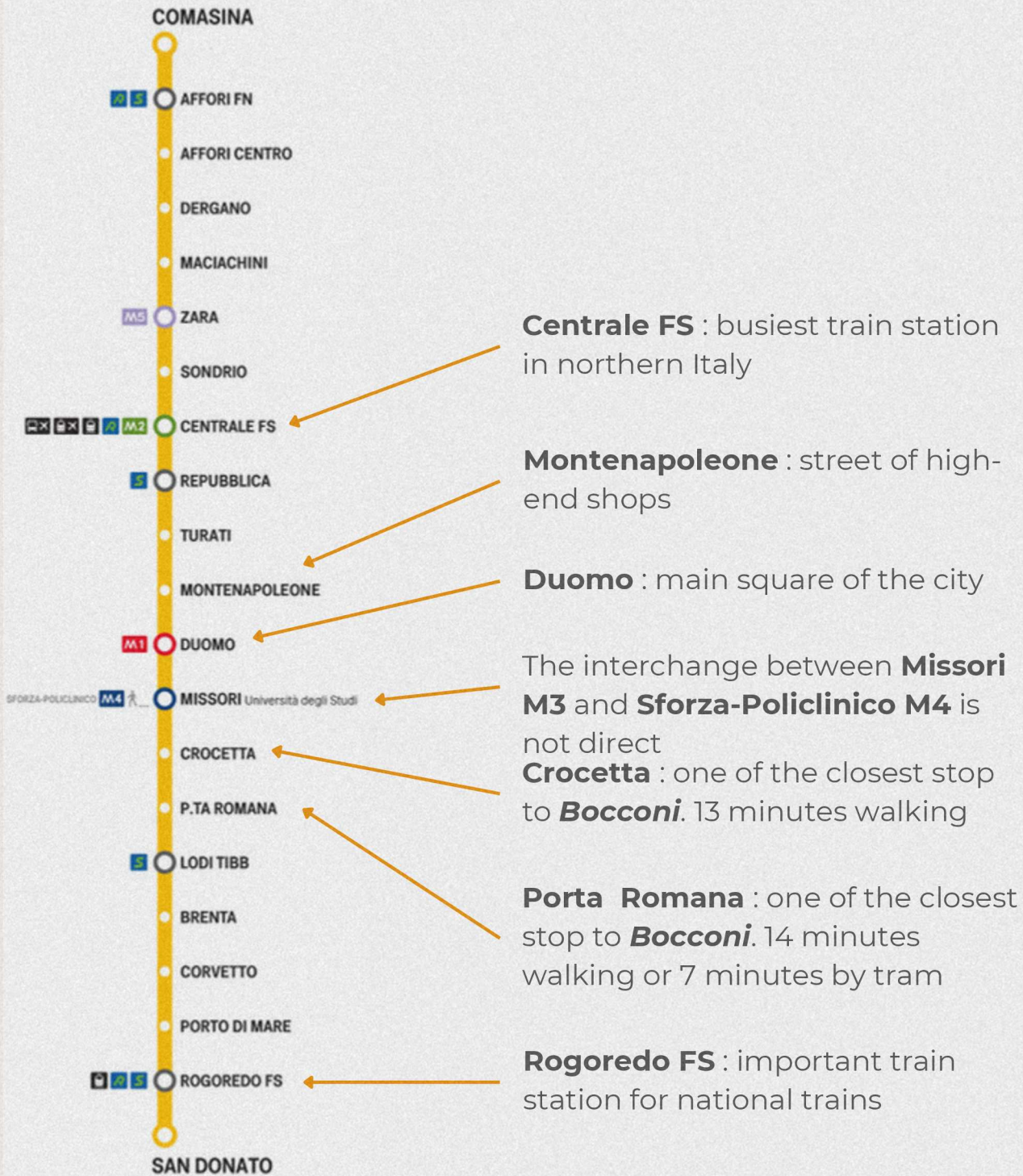


METRO

Important stops

M3

Here are the most important stops of the M3:



METRO

Important stops

M4

Here are the most important stops of the M4:



Linate Airport : one of the most important airports in Italy

San Babila : close to Duomo, a great stop to reach the city centre

The interchange between **Sforza-Policlinico M4** and **Missori M3** is not direct

Santa Sofia : the closest stop to **Bocconi**. 10 minutes walking or 5 minutes by tram

S.Ambrogio : Interchange with **M2**

METRO

Important stops

M5

Here are the most important stops of the M5:



Garibaldi FS : important train station for national trains

Chinatown (Gerusalemme): Via Paolo Sarpi is a street filled with Chinese, Japanese and Korean shops and restaurants

Citylife (Tre Torri): a modern shopping plaza with skyscrapers and high-end stores

San Siro stadium : one of the most important stadiums of Europe

Main TRAM lines

Here there are **only** the tram that connect **Bocconi** with the rest of Milan :

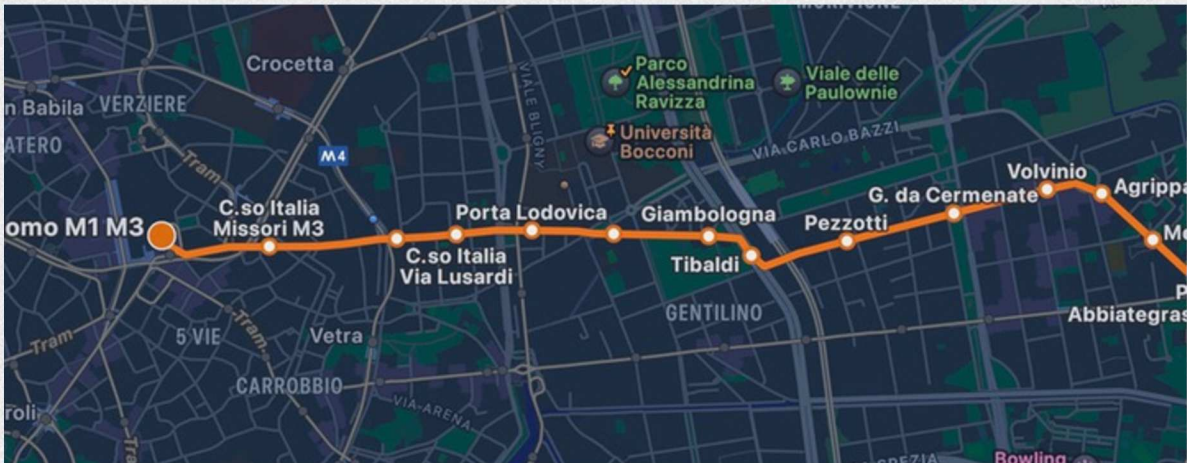
15

This tram also stops near the Javotte residence!

Duomo

P.ta Lodovica
(Bocconi)

Rozzano



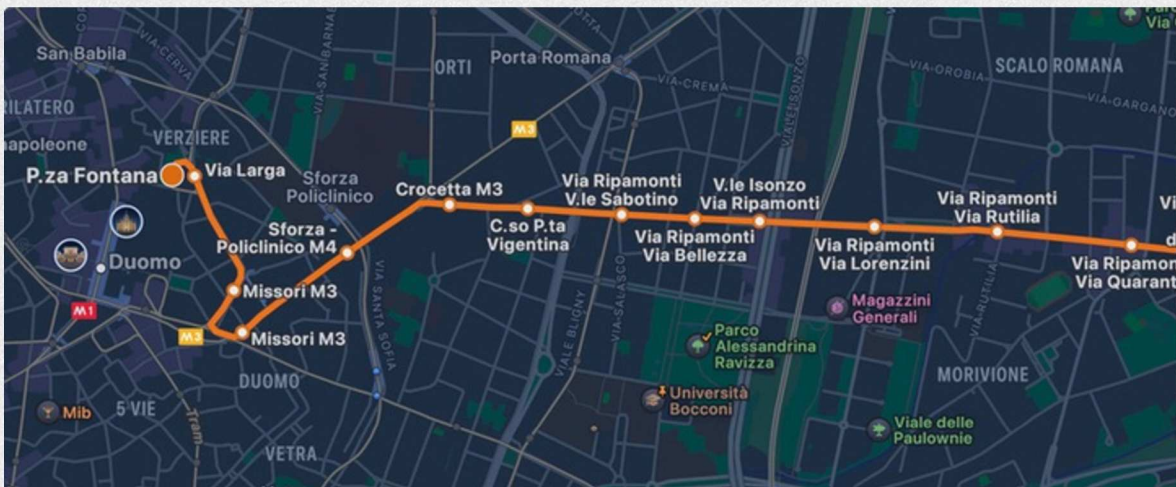
24

This tram also stops near the Isonzo, Dubini and Spadolini residences!

P.za Fontana

Viale Ripamonti
(Bocconi)

Vigentino



Main TRAM lines

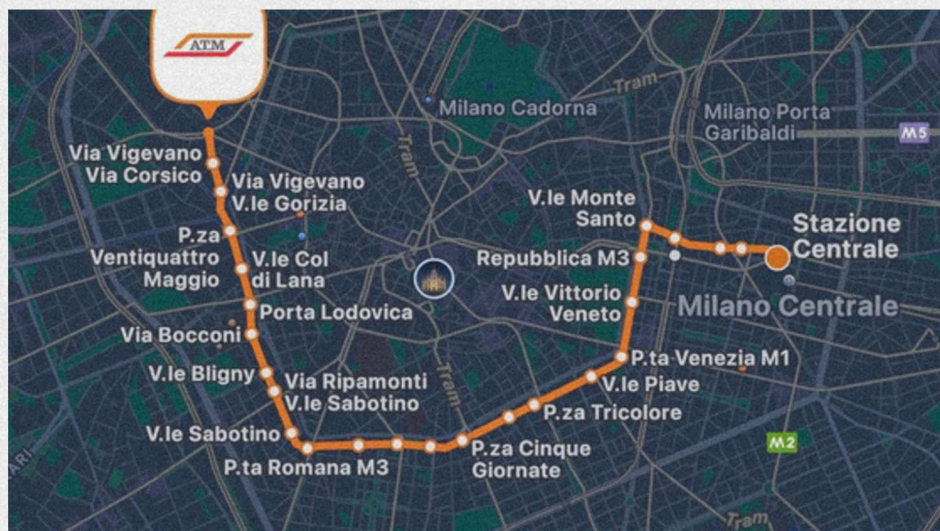
Here there are **only** the tram that connect **Bocconi** with the rest of Milan :

9

Centrale FS

Via Bocconi

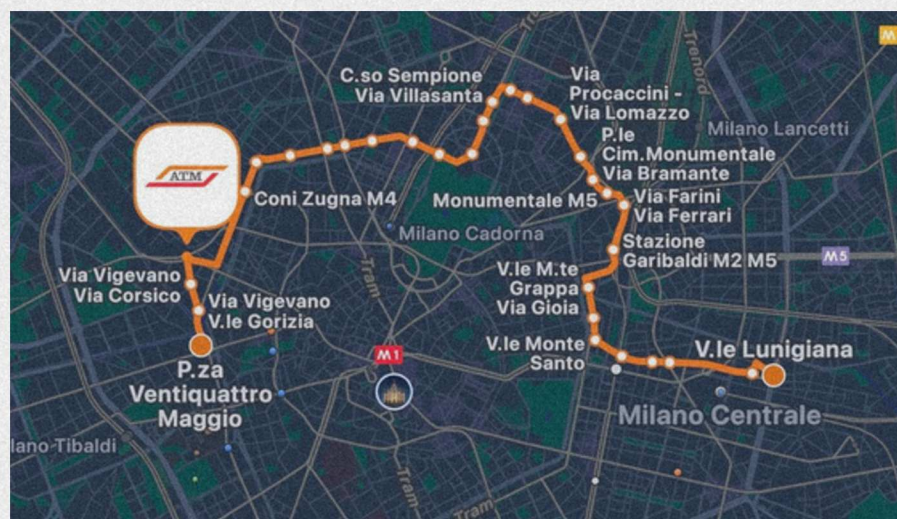
Porta Genova



10

Lunigiana

Closest to Bocconi! → XXIV Maggio



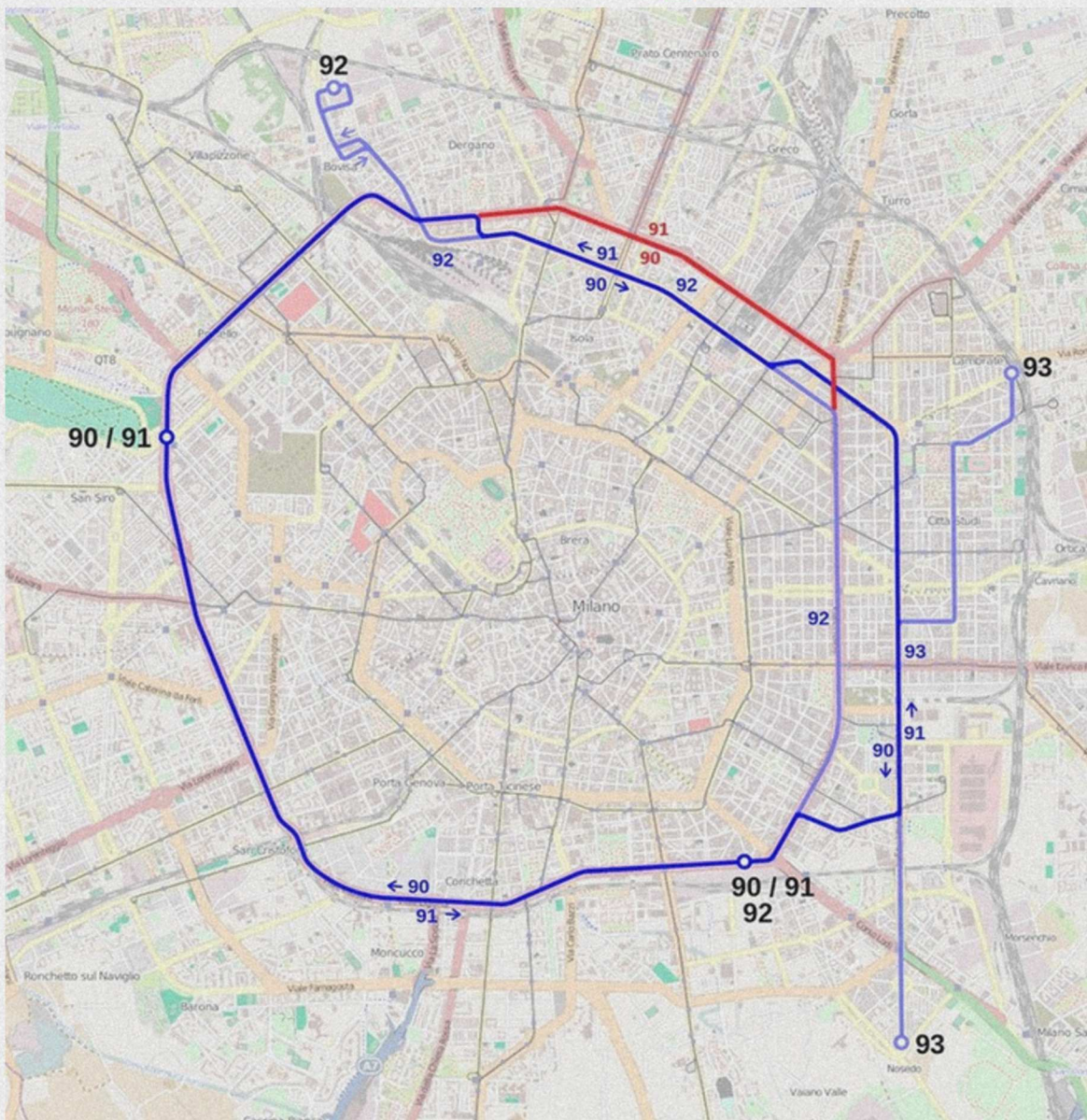
BUS

Main buses

These pages show **only** the **buses that connect *Bocconi*** with the rest of Milan. **90** and **91** are the most historical bus lines of Milan. They form a circular route around the city, running 24/7, every 3 minutes during rush hour, and every 30 minutes during the night.

90 runs clockwise

91 runs counterclockwise



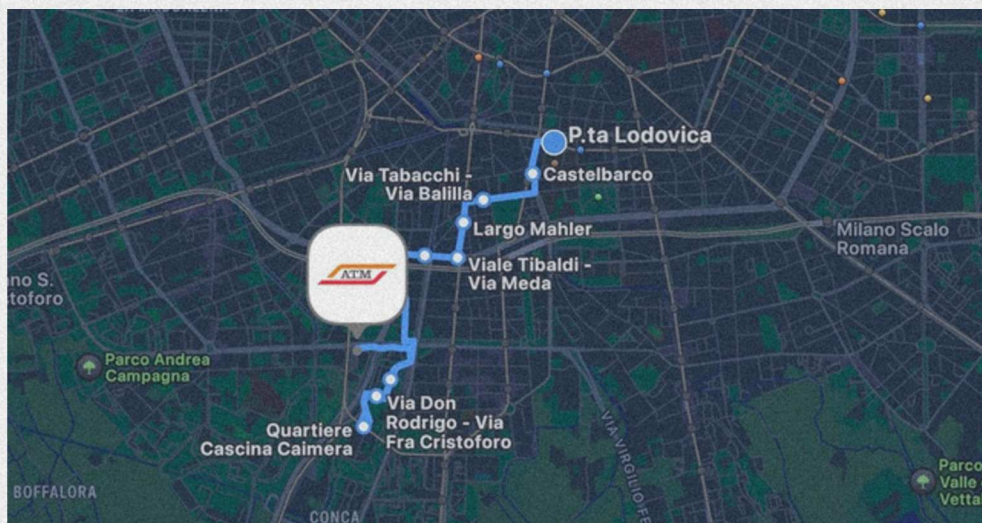
BUS

Main buses

59

Famagosta M2

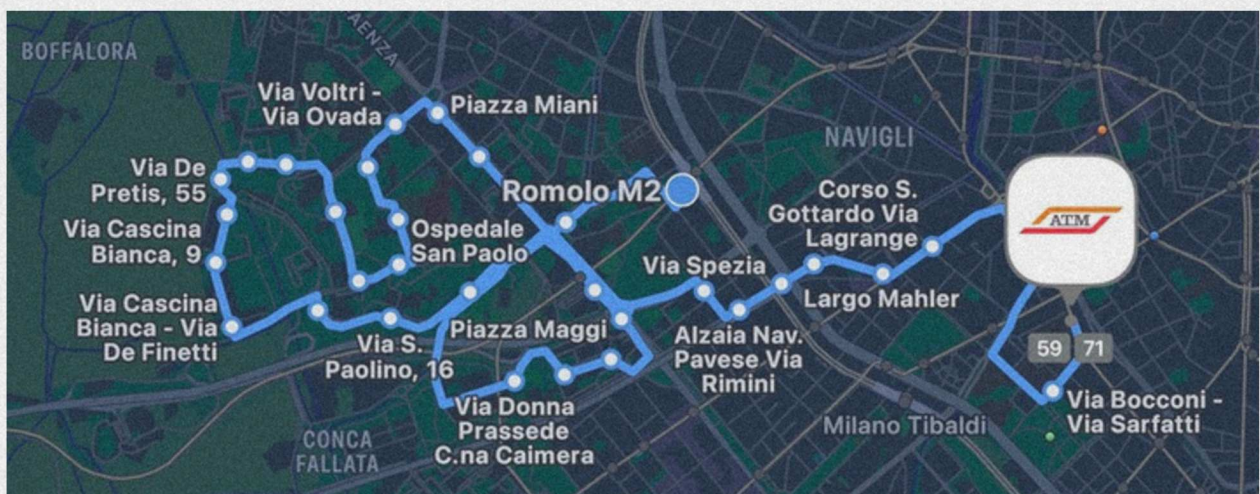
P.Ta Lodovica (Bocconi)



71

Romolo M2

P.Ta Lodovica (Bocconi)



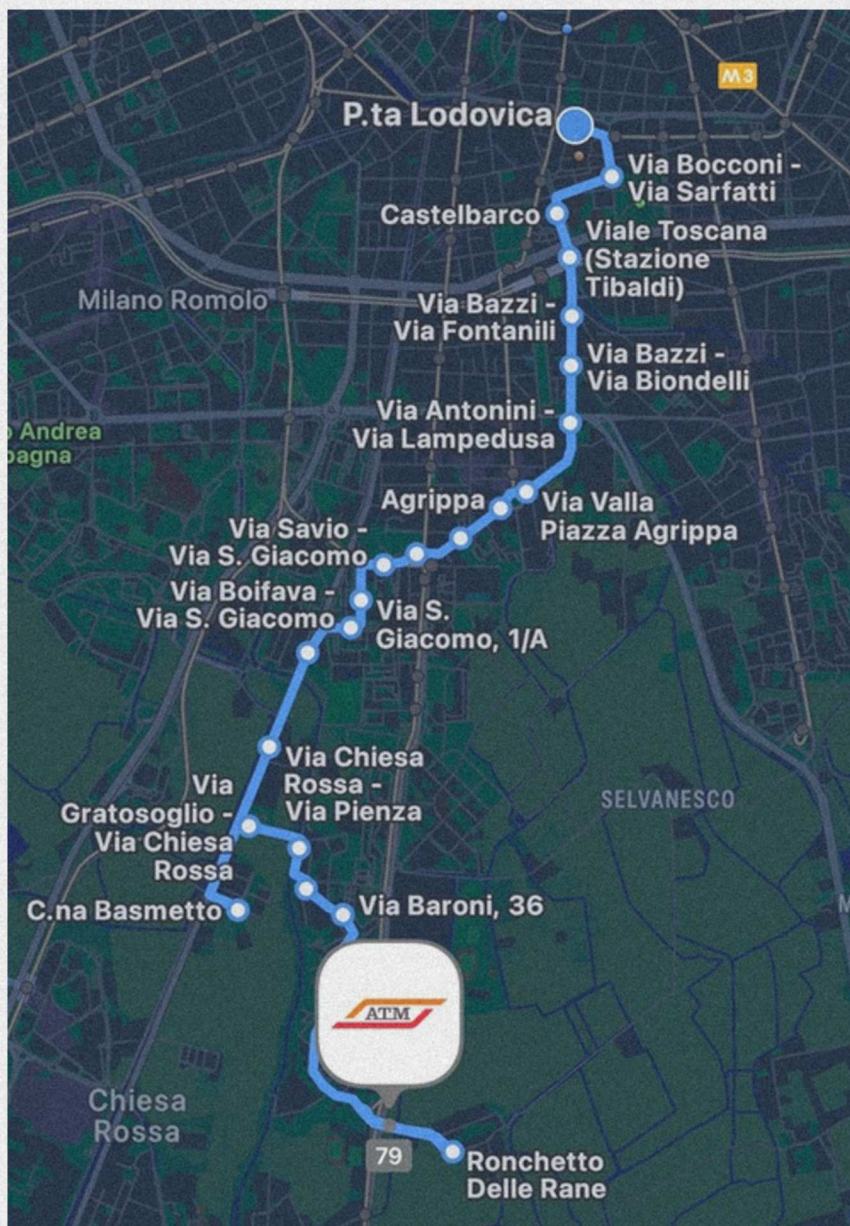
BUS

Main buses

79

Ronchetto delle rane

P.Ta Lodovica (Bocconi)



BUS

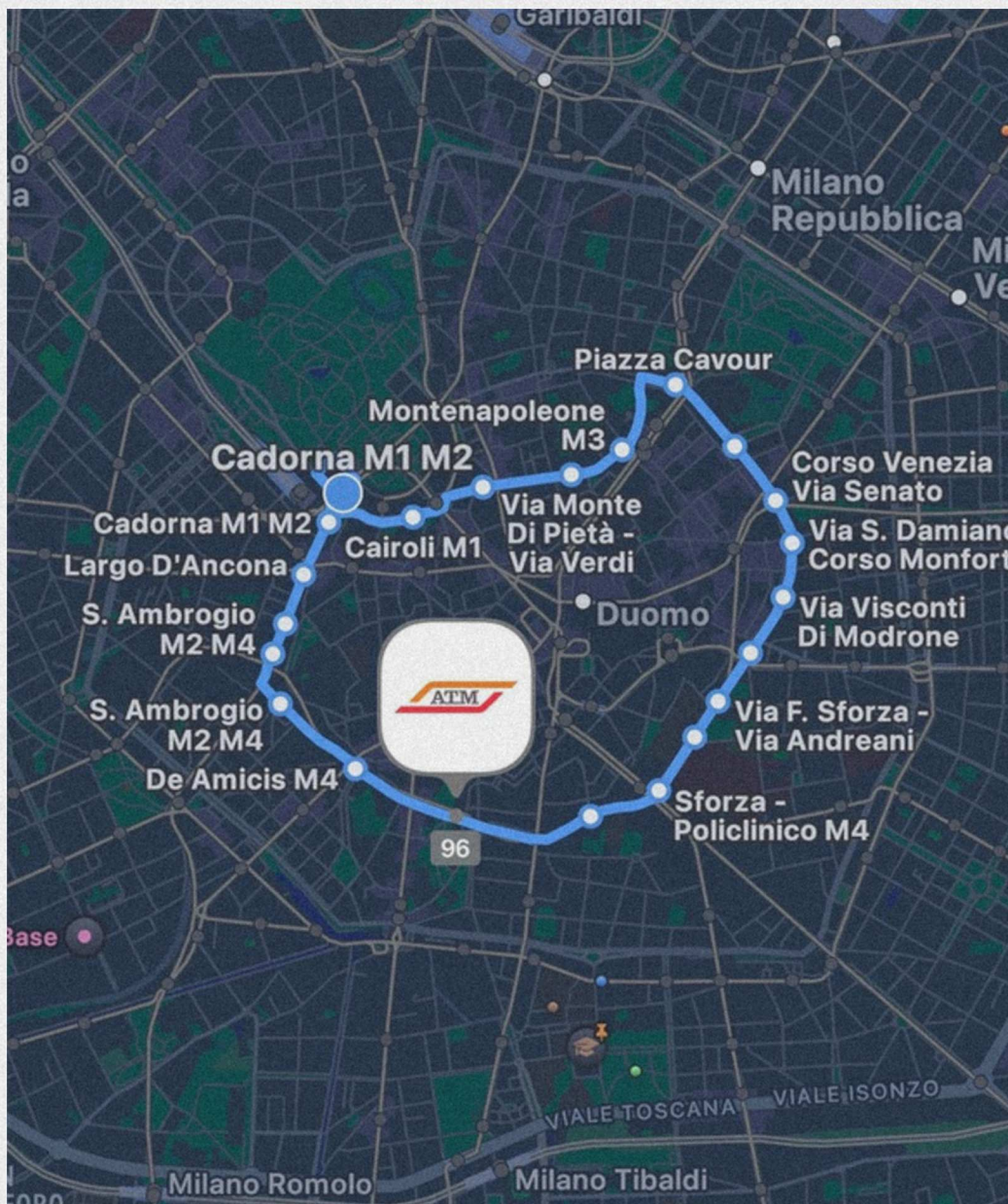
Main buses

96

Runs clockwise

Cadorna M1 M2

Cadorna M1 M2



BUS

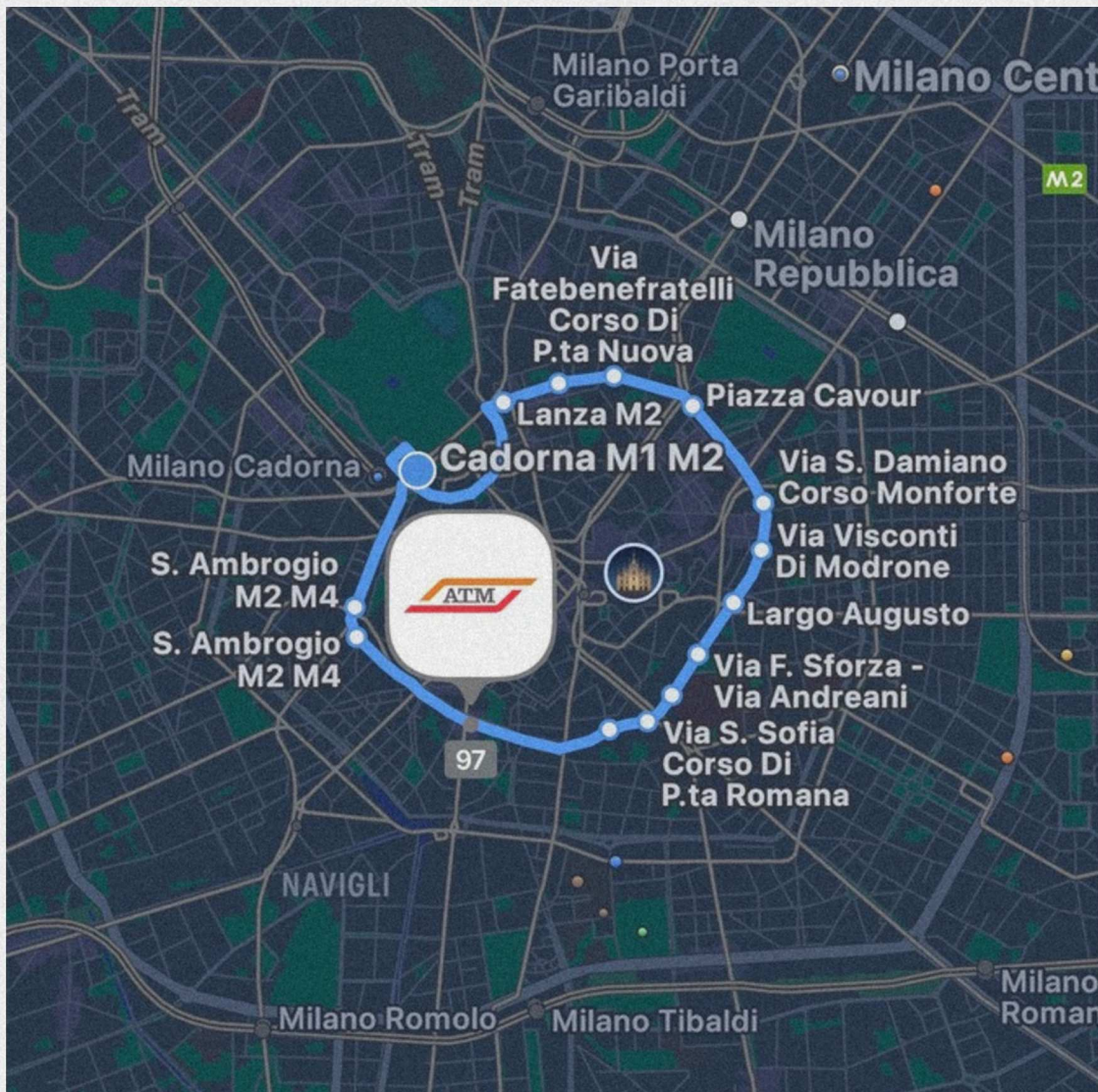
Main buses

97

Runs counterclockwise


Cadorna M1 M2

Cadorna M1 M2

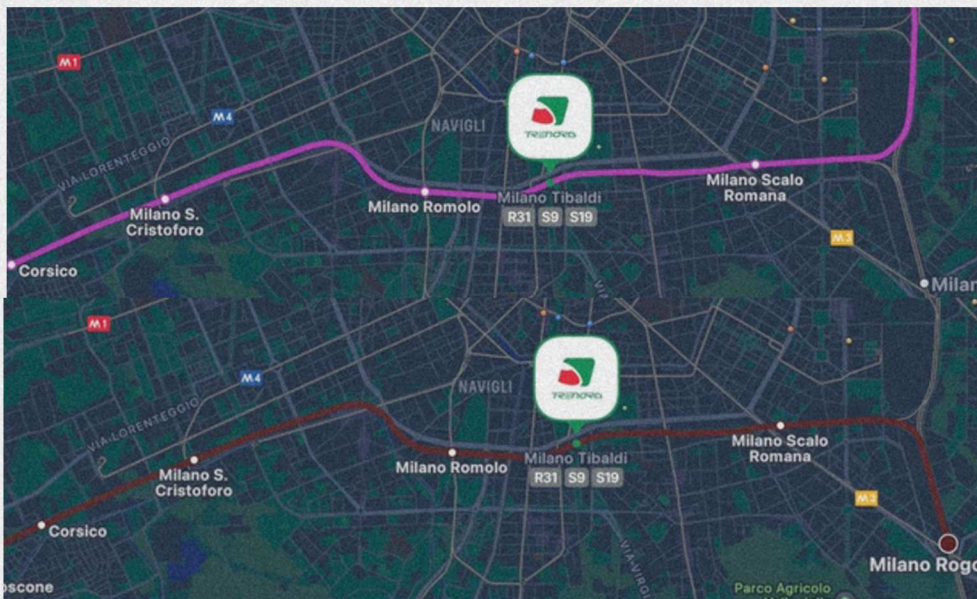


(SUB)URBAN TRAINS

Main suburban trains



The Milan “**Passante**” is a cross-city tunnel for suburban trains, similar to the Paris RER or the German S-Bahn, where trains run across the city instead of stopping at main stations. During peak times, there are trains **every 2 minutes**, making the passante more similar to a **metro line itself**.


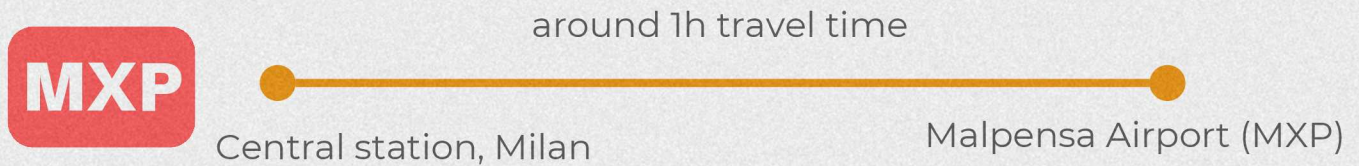


There are 2 suburban lines that do not go through the Passante. The **S9** and **S19** suburban rail lines connect **Albairate-Vermezzo** to **Rogoredo** or **Saronno**. They are especially interesting because they stop at **Milano Tibaldi**, right outside the *new SDA Bocconi Campus*. There is a train **every 15 minutes**.

USEFUL TIPS

Travelling to the Airport

It is very useful to know that the central station of Milan has many connection with the airports of the region.



If you ever have to take a plane from or to Milan, your best bet would be the **Linate Airport**. It's directly connected to the city center and to Bocconi, with the **M4** line. It takes around 10 minutes to get to San Babila, 12 to get to Sforza Policlinico (Interchange with M3) and around 14 minutes to get to Santa Sofia (Closest stop to Bocconi).

If you have to leave the continent however, **Malpensa** is the biggest airport in Northern Italy, and second biggest in Italy. Here you can find flights to *anywhere in the world*. It's also the furthest of all. You can get there with the **Malpensa Express**, from **Cadorna FN (fastest)** or **Centrale FS**.

If you're looking to travel cheap, Bergamo is a **Ryanair** hub.

**Not yet active. Will be available from December 2026.*



USEFUL TIPS

USEFUL TRAVEL APPS

Here are some apps you can use to navigate around Milan, the region, and all of Italy. Tip: tickets are integrated. It does not matter if you buy them on the ATM app, or on the Trenord app. As long as you



ATM Milano Official App:

Useful app for staying updated on issues affecting Milan's transit lines, strikes, and for purchasing tickets.

App Store

Play Store



Trenord:

App for traveling around Lombardy. You can purchase tickets for regional trains and the "Malpensa Express".

App Store

Play Store



Trenitalia:

App for traveling across Italy and Europe. You can purchase tickets for trains and the "Malpensa Express".

App Store

Play Store

Tip: tickets are integrated. It does not matter if you buy them on the ATM app, or on the Trenord app. As long as you chose the correct zone (Most of Milan is Zone 1) you can ride ANY mean of transportation (except Taxis and Ubers... Of course...)

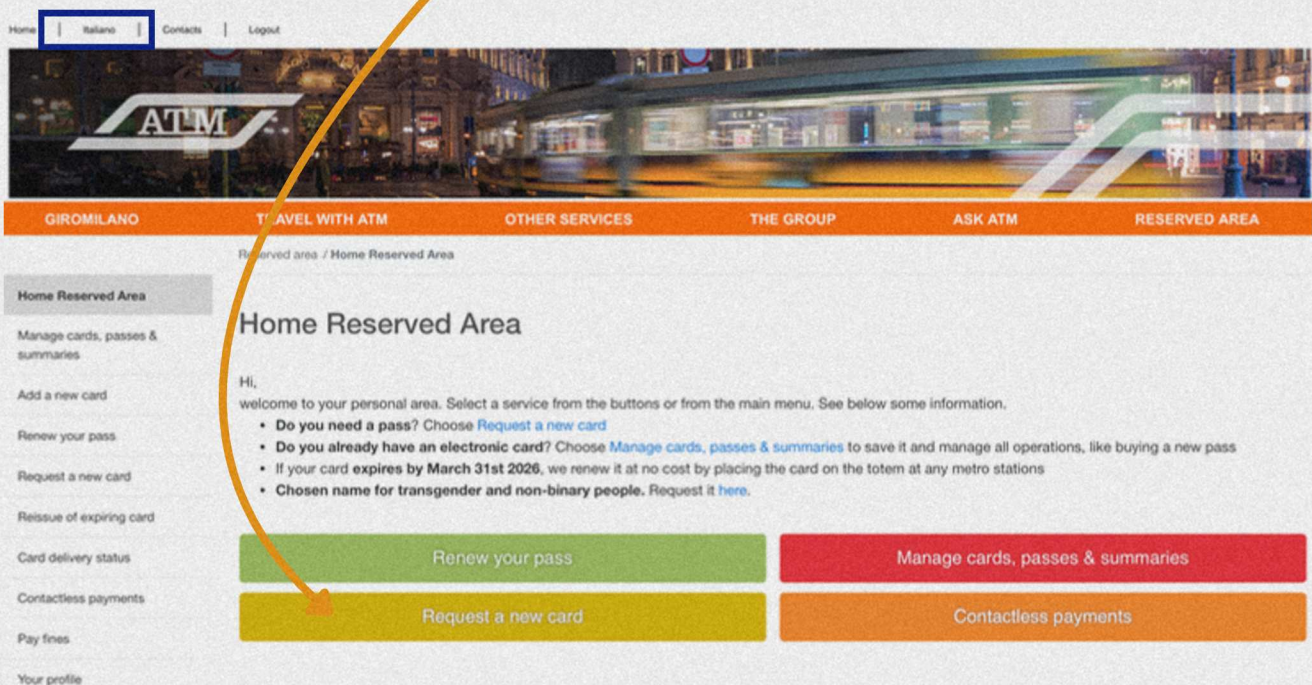
This means, if you bought a metro ticket, and want to hop onto the S1 train you can do it without buying another ticket.



HOW TO GET A TRANSPORT PASS

Get your card

1. Register at the following [link](#)*
2. Select “request a new card”



3. Enter your date of birth
4. Next, you will see a list of available transport passes. Select the one that best suits your needs (remember, since you've already entered your age, you will only see the transport passes for your age group)
5. Enter you details
6. Choose whether you want it delivered to your address or if you prefer to pick it up from one of the self-service machines at the metro stations.
7. Pay and collect your card.

* To view the website in English, click on “English” at the top of the page (where “Italiano” is shown in the image).

**TO KNOW
MORE**



Enrico Ommassini

✉ enrico.ommassini@studbocconi.it
📷 [@enrikomma](https://www.instagram.com/enrikomma)

**TO KNOW
LESS**



Mark Olano

✉ mark.olano@studbocconi.it
📷 [@mark_olano_](https://www.instagram.com/mark_olano_)

DISCLAIMER

This guide is not an official Bocconi document. Every information you can find here is to help those in need.

In order to have precise information we strongly suggest using the official sources like the site or Be in Touch and to contact the representatives elected in the collegial bodies for B.Lab.

